

YORNANING WALKING TRAILS

The walking trails at Yornaning Dam are classed as moderate. Some parts of the trails can be loose underfoot, and there are small hilly sections. Follow the blue walk trail bollards, and both trails can be walked in either direction.

FAUNA AND FLORA

Be on the lookout for echidna, kangaroo and numbat diggings, and watch for for western quoll (chuditch), racehorse goannas and nesting long neck turtles around the dam edges.

Please do not disturb them.

Both walking trails take you through woodlands of wandoo, sheoak, powderbark wandoo, salmon gum and raspberry jam wattle. You will also see flowers and shrubs such as: native bullrush in the dam; the samphire in the salty areas; native bluebell; prickly wattle; donkey and spider orchid species; golden everlasting; and blue morning iris.

The diversity of plant species within the area means you will likely find something flowering throughout the year.

North walking trail	800m 12 minutes approx
Mostly flat ground, small hilly rise in one section.	
South walking trail	1.1km 15 minutes approx
Gravel sections, hilly rises, and flat sections.	

Safe walking tips


- 1 Carry adequate drinking water – no water is available on the walk trails.
- 2 Avoid dehydration by drinking small amounts regularly.
- 3 Rest when needed on the seating provided.
- 4 Be Sun Smart – wear a hat, sunscreen, and a long-sleeved loose shirt.
- 5 Wear sturdy footwear.
- 6 Bush walking is not recommended in extreme heat or in bush fire conditions.



White gum
Eucalyptus sp.



Rufous tree creeper
Climacteris rufa



Donkey orchid
Diuris sp.



Salmon gum
Eucalyptus salmonophloia




Oblong turtle (long-neck turtle)
Chelodina colliei



Short-beaked echidna
Tachyglossus aculeatus



Numbat
Myrmecobius fasciatus



Custard orchid
Thelymitra villosa




Splendid fairy wren
Malurus splendens



Little pink fairy orchid
Caladenia reptans



Rock sheoak
Allocasuarina huegeliana



Green spider orchid
Caladenia falcata



Western quoll (chuditch)
Dasyurus geoffroii



Sand goanna (racehorse goanna)
Varanus gouldii

Key

- Sealed roads
- Great Southern Railway
- North walking trail
- South walking trail
- Information bay
- Public parking
- Public toilets
- Playground
- BBQ & picnic facilities

Great Southern Hwy:
 ↑ Popanyinning 10km
 ↓ Cuballing 9km
 ↓ Narrogin 20km
 Yornaning Rd West:
 ← Dryandra Woodlands 24km

